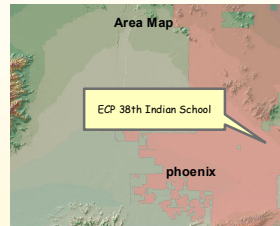

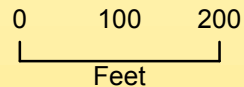


East Central Phoenix (ECP) 38th Street and Indian School Road WQARF Site - Phoenix, Arizona



Legend

 Estimated Plume Boundary



Map Date: January, 2012

WASTE PROGRAMS DIVISION
GIS and Data Management Unit

Map produced by Arizona Department of Environmental Quality (ADEQ), GIS and Data Management Unit, TS Summers

D:\superfund\Phoenix\2012\ecp_38\1s\proj\2012\ecp38\2012.mxd

Data Sources: Arizona Department of Environmental Quality, Arizona Land Resources Information System, Arizona Department of Transportation, Image: Maricopa County 2004
Projection: UTM, Nad 83, Meters

"Plume boundaries depicted on the site map represent ADEQ's interpretation of data available at the time the map was constructed. The map is intended to provide the public with basic information as to the estimated geographic extent of known contamination as of the date of map production. The actual extent of contamination may be different. Therefore, the continued plume for this site may change in the future as new information becomes available."